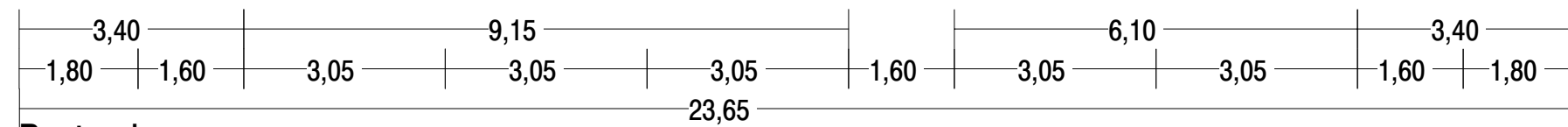
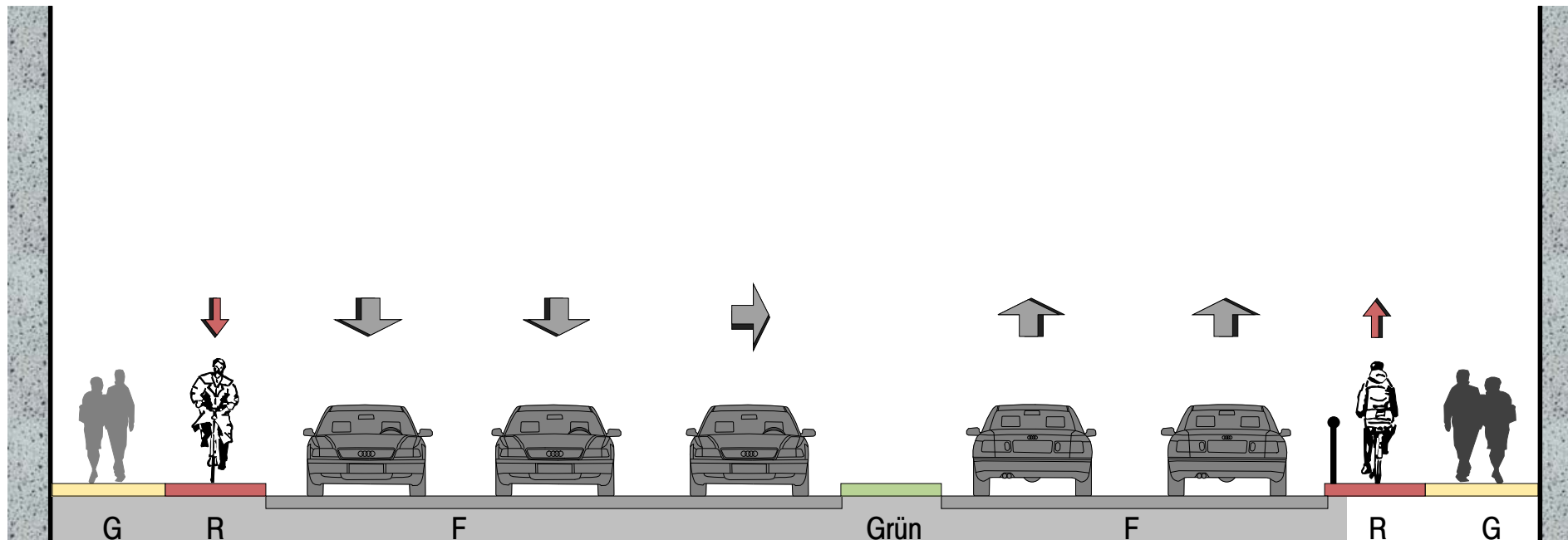
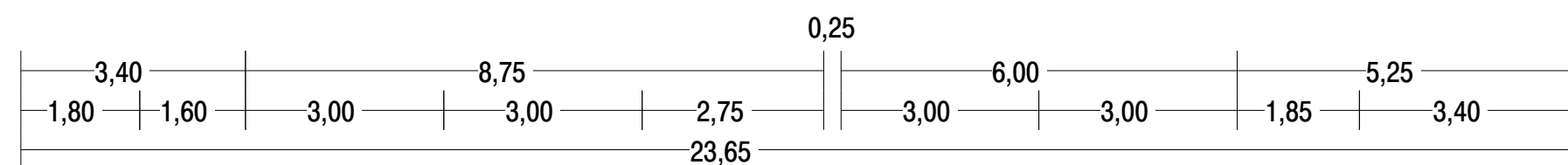
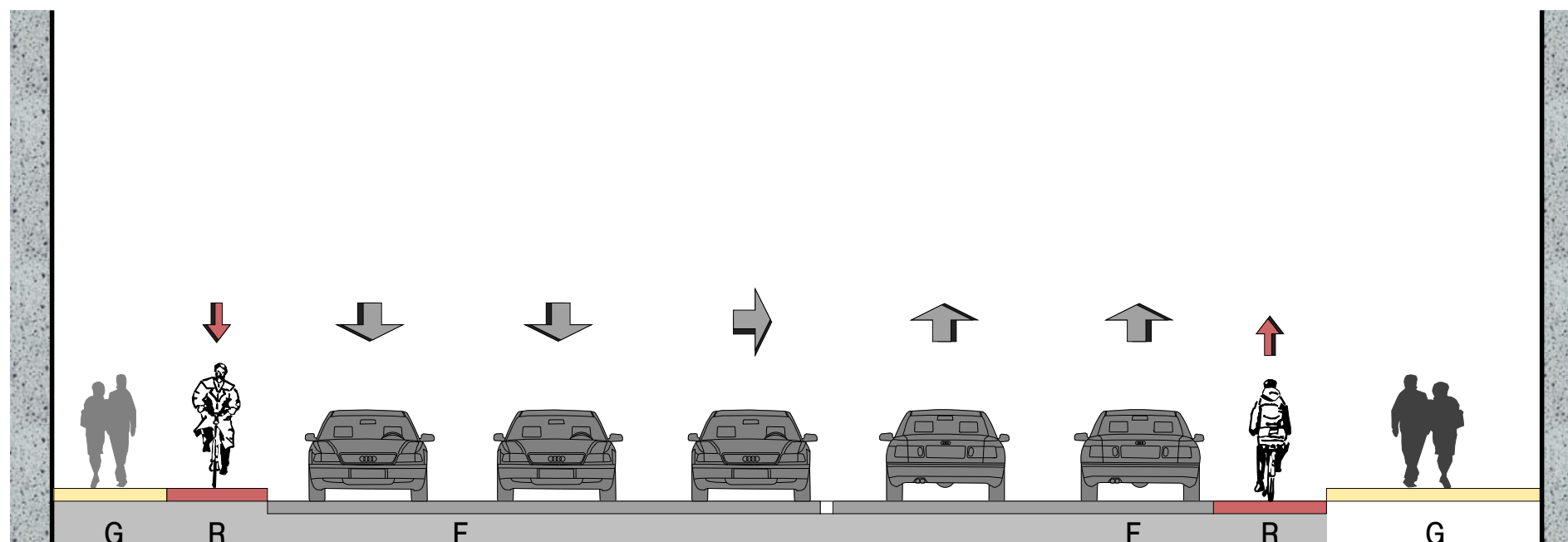


**Anlage 7**  
**Ausgewählte Querschnitte**

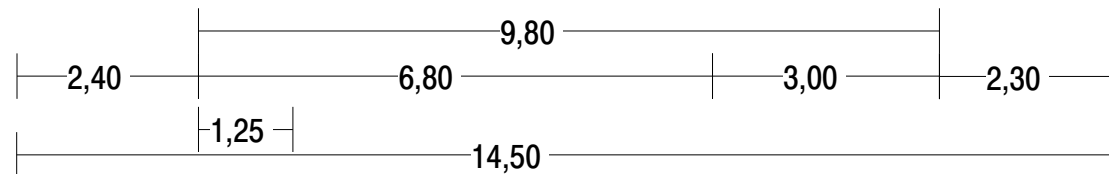
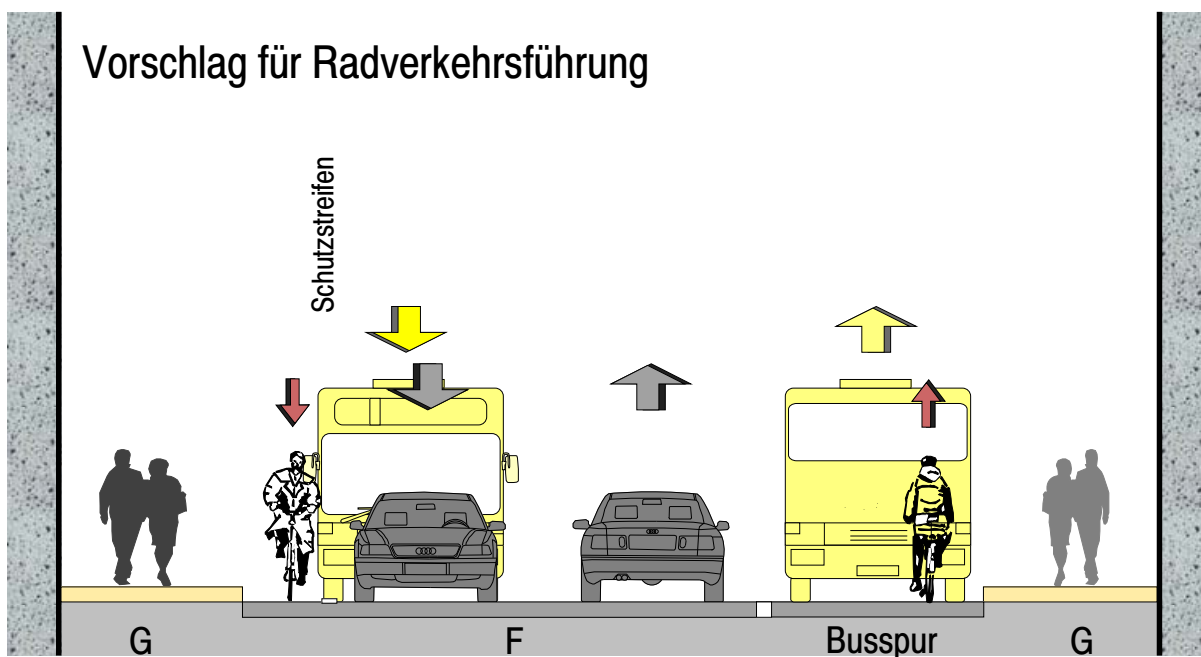
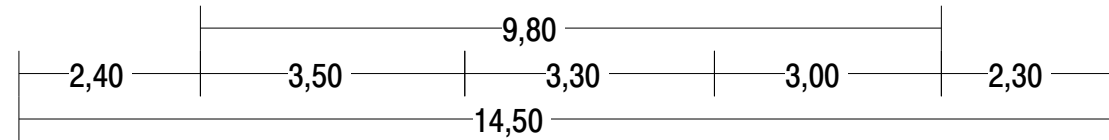
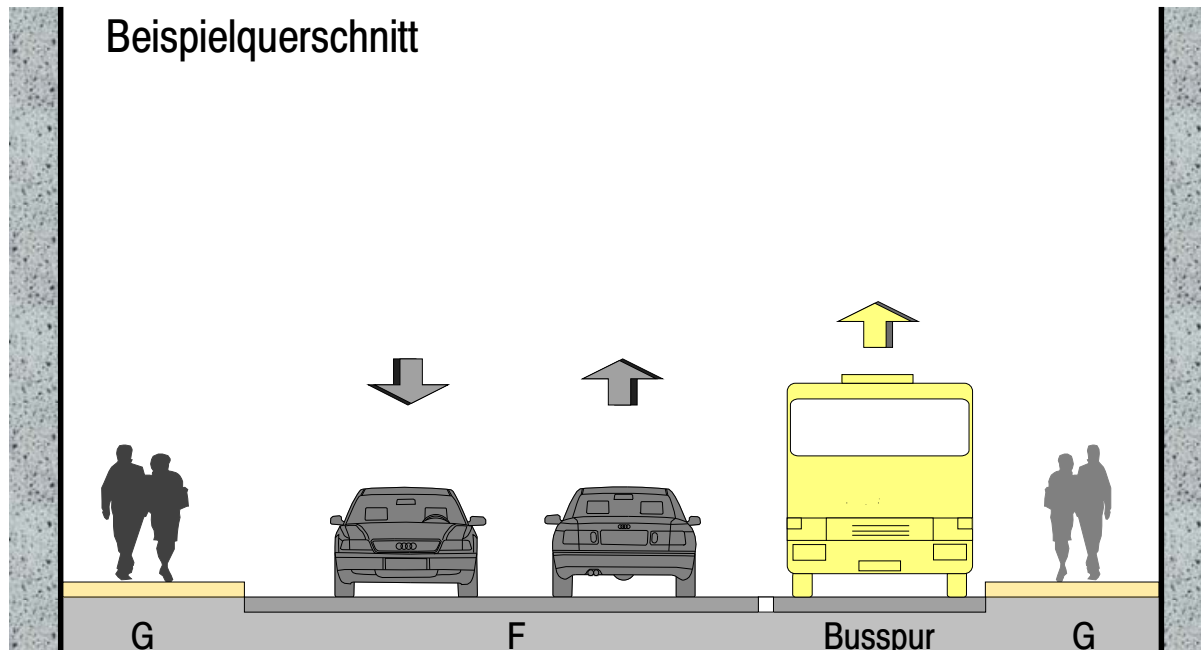


Bestand

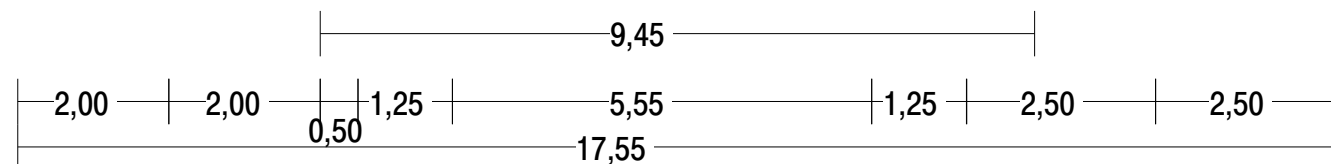
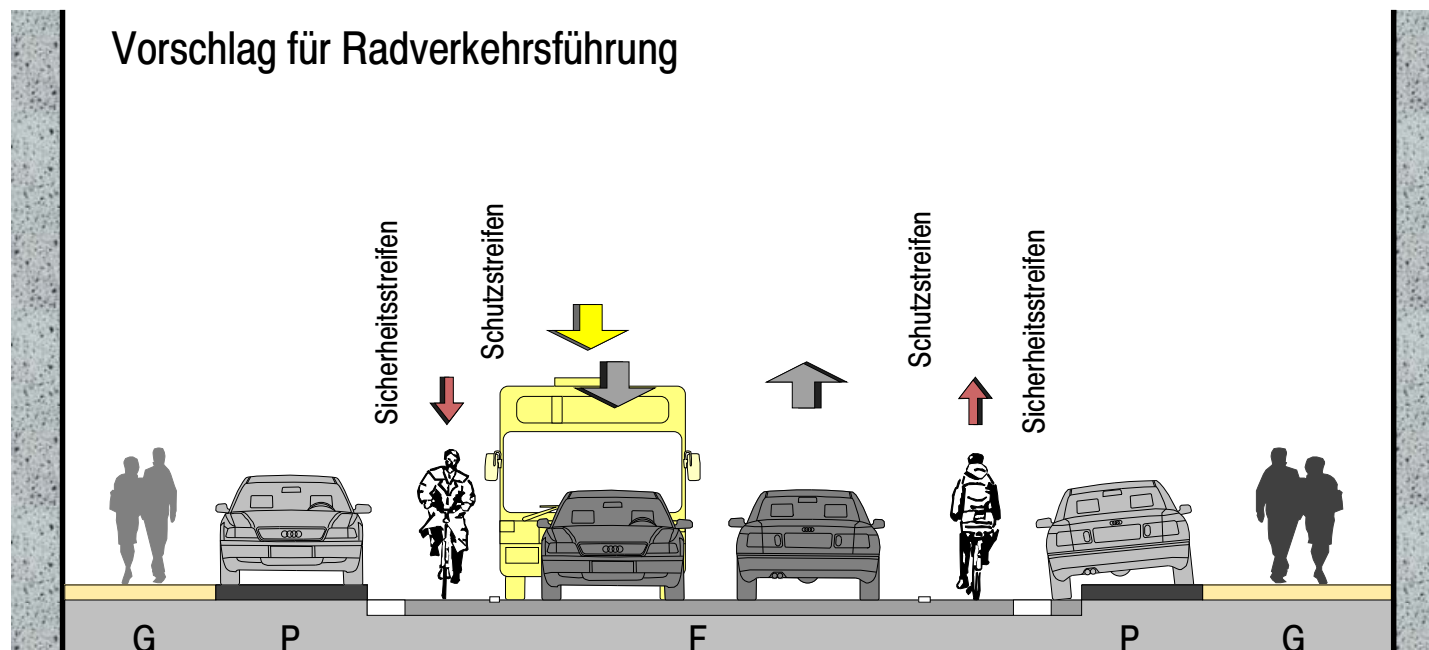
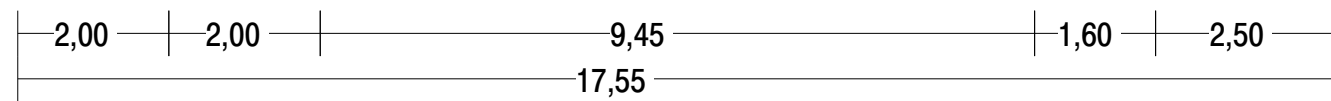
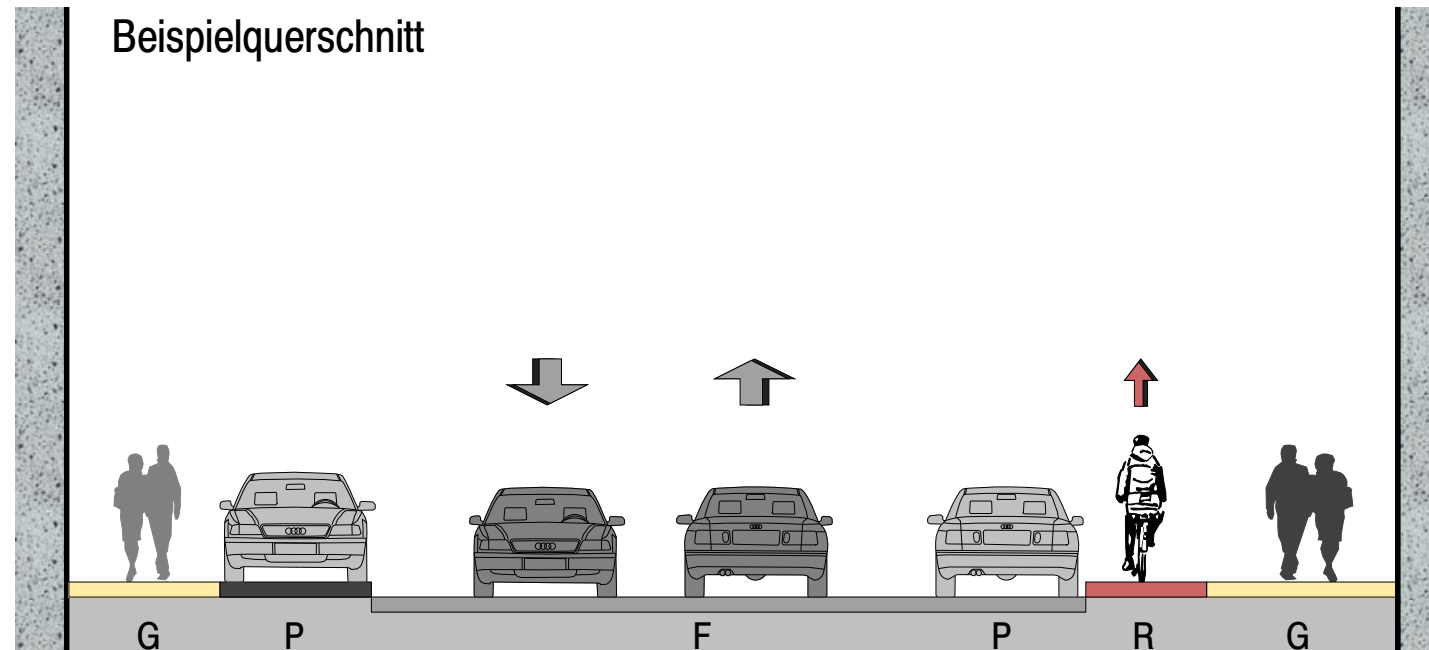


Planung


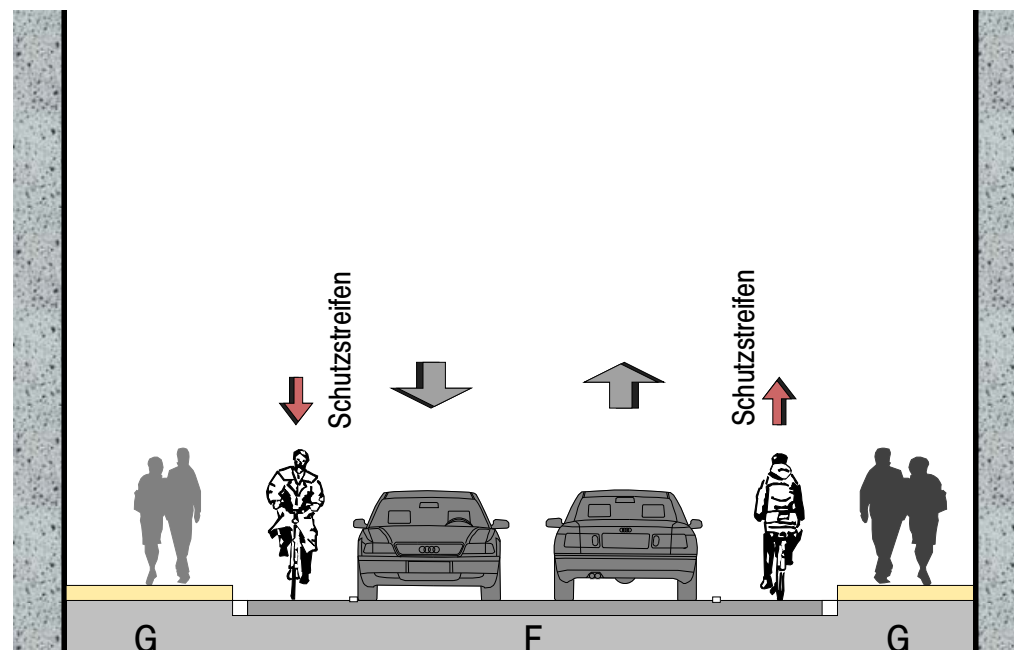
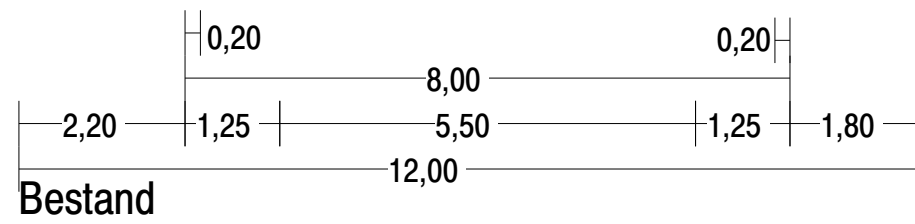
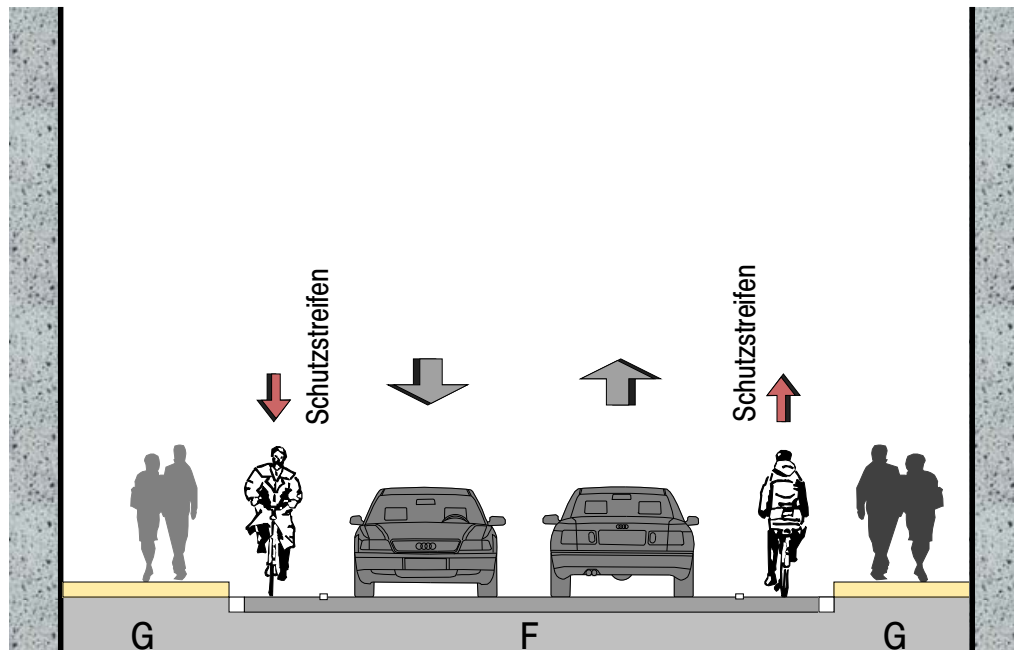
- Maßnahmen:
- Entfernen der Grünstreifens
  - Markieren einer Mittellinie (Breitstrich)
  - Markieren eines Radfahrstreifens (b=1,85m)
  - Reduzierung der Fahrstreifen (geradeaus) auf 3,00m



Maßnahmen:  
Entfernen der Mittellinie  
Markieren eines Schutzstreifens (b=1,25m)



Maßnahmen:  
Auflösen des Radwegs und Freigabe zum Parken  
Markieren von Schutzstreifen (b=1,25m + 0,5m Seitenstreifen)



Maßnahmen:  
Verbreiterung der Schutzstreifen auf 1,60m  
Entfernen der Mittellinie